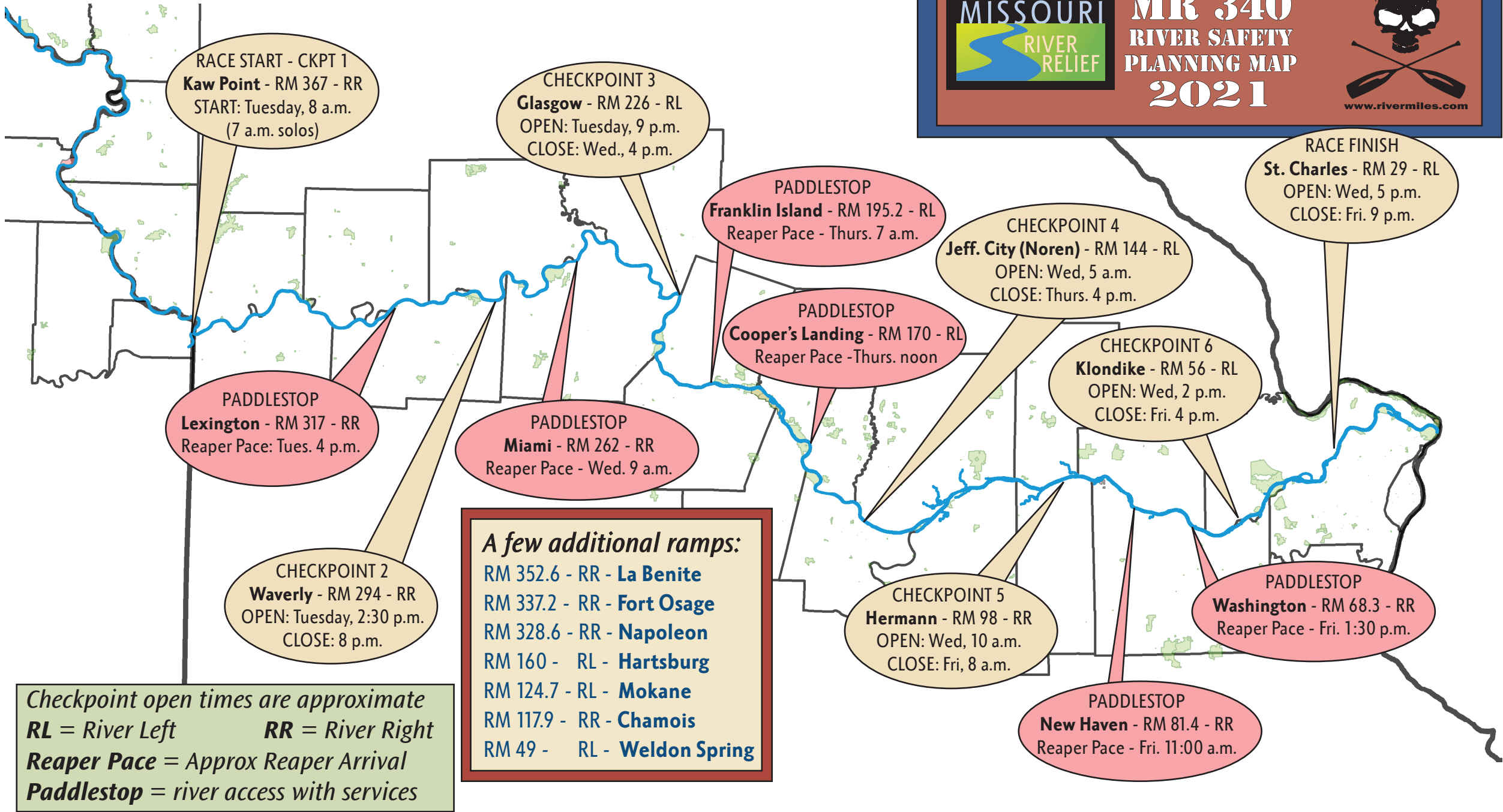


MISSOURI AMERICAN WATER



MR 340  
RIVER SAFETY  
PLANNING MAP  
2021



RACE START - CKPT 1  
**Kaw Point** - RM 367 - RR  
START: Tuesday, 8 a.m.  
(7 a.m. solos)

CHECKPOINT 3  
**Glasgow** - RM 226 - RL  
OPEN: Tuesday, 9 p.m.  
CLOSE: Wed., 4 p.m.

PADDLESTOP  
**Franklin Island** - RM 195.2 - RL  
Reaper Pace - Thurs. 7 a.m.

CHECKPOINT 4  
**Jeff. City (Noren)** - RM 144 - RL  
OPEN: Wed, 5 a.m.  
CLOSE: Thurs. 4 p.m.

RACE FINISH  
**St. Charles** - RM 29 - RL  
OPEN: Wed, 5 p.m.  
CLOSE: Fri. 9 p.m.

PADDLESTOP  
**Lexington** - RM 317 - RR  
Reaper Pace: Tues. 4 p.m.

PADDLESTOP  
**Cooper's Landing** - RM 170 - RL  
Reaper Pace - Thurs. noon

CHECKPOINT 6  
**Klondike** - RM 56 - RL  
OPEN: Wed, 2 p.m.  
CLOSE: Fri. 4 p.m.

CHECKPOINT 2  
**Waverly** - RM 294 - RR  
OPEN: Tuesday, 2:30 p.m.  
CLOSE: 8 p.m.

PADDLESTOP  
**Miami** - RM 262 - RR  
Reaper Pace - Wed. 9 a.m.


CHECKPOINT 5  
**Hermann** - RM 98 - RR  
OPEN: Wed, 10 a.m.  
CLOSE: Fri, 8 a.m.

PADDLESTOP  
**Washington** - RM 68.3 - RR  
Reaper Pace - Fri. 1:30 p.m.






PADDLESTOP  
**New Haven** - RM 81.4 - RR  
Reaper Pace - Fri. 11:00 a.m.

**A few additional ramps:**  
RM 352.6 - RR - **La Benite**  
RM 337.2 - RR - **Fort Osage**  
RM 328.6 - RR - **Napoleon**  
RM 160 - RL - **Hartsburg**  
RM 124.7 - RL - **Mokane**  
RM 117.9 - RR - **Chamois**  
RM 49 - RL - **Weldon Spring**

Checkpoint open times are approximate  
**RL** = River Left      **RR** = River Right  
**Reaper Pace** = Approx Reaper Arrival  
**Paddlestop** = river access with services

Checkpoint	Tuesday, July 20				Wednesday, July 21				Thursday, July 22				Friday, July 23					
	6	N	18	M	6	N	18	M	6	N	18	M	6	N	18	M		
Kaw Point RM 367.5	<b>RACE START</b>		8 a.m.  7 a.m. solos		sunset: 8:29 p.m. moonset: 3:07 a.m.		sunrise: 6:01 a.m. moonrise: 6:41 p.m.		sunset: 8:28 p.m. moonset: 4:04 a.m.		sunrise: 6:02 a.m. moonrise: 7:45 p.m.		sunset: 8:27 p.m. moonset: 5:10 a.m.		sunrise: 6:03 a.m. moonrise: 8:40 p.m.		sunset: 8:26 p.m. moonrise: 8:40 p.m.	
Waverly RM 294 - RIGHT (73 miles from Kaw)			2:30 p.m.	8 p.m.														
Glasgow RM 226 - LEFT (68 miles)				9 p.m.				4 p.m.										
Noren (Jeff City) RM 144 - LEFT (82 miles)					5 a.m.					4 p.m.								
Hermann RM 98 - RIGHT (46 miles)							10 a.m.						8 a.m.					
Klondike RM 56 - LEFT (42 miles)								2 p.m.								4 p.m.		
St. Charles RM 29 - LEFT (27 miles)									5 p.m.									9 p.m.

**RACE FINISH**

-  *Voyageur Record 33:01 - Phil Bowden, Wendell Smith, Brad Daniels, Michael Matthews & Dylan McHardy (2018)*
-  *Tandem Record 34:34 - Phil Bowden & Chris Issendorf (2015)*
-  *Solo Record: 36:39 - Joe Mann (2018)*
-  *Woman's Solo Record: 38:41 - Robyn Benincasa (2018)*
-  *Women's Tandem Record: 38:43 - Mollie Binion and Amy Boyd (2015)*

Checkpoint open times are approximate. Shaded area is sunset to sunrise. Sun/Moon times are for Jefferson City.